

July 22, 2024

AUG 06 2024
RECEIVED

Barriere Visitor Center
Box 1190
Barriere, BC
VOE 1E0

Good afternoon,

Barriere & Area Chamber of Commerce, and the District of Barriere are excited to present you with one of the first copies of our first ever visitor guide "Destination Barriere & Area, Live, Work & Play".

This project has been in the works for quite some time, and we thank everyone who took part in creating this magazine, and the businesses who advertised in our magazine.

We have enclosed a copy of the magazine, and a laminated copy of the front page that has the QR code that once scanned, it will download a digital version of our magazine right to your phone.

In the interest of promoting tourism in our beautiful area, that we all "Live Work & Play" in, we ask that you might consider hanging the laminated copy up in your place of business if you have the room. We are so fortunate to live in the beautiful Lower North Thompson Valley, and we would love to share our area with tourists passing through, in hopes that they may stay for a while and support our local businesses.

We have extra copies of the magazine in our office, please feel free to stop in and pick one up. We are now located at the Barriere Business Center, Unit #1, at 4609 Barriere Town Road.

Sincerely,

A handwritten signature in dark ink, appearing to read "Lianne Hamblin", written in a cursive style.

Lianne Hamblin
Office Administrator



CONTENTS

HOW TO GET HERE 01

WELCOME TO OUR HOME 03

OUR STORY 06

WHAT TO DO

TOP EXPERIENCES 07

GOLF 08

PARKS 09

CURLING 10

MUSEUM and MONUMENT 11

DUNN CREEK HATCHERY 12

FISHING LODGES 13

EVENT CALANDER 15

OUTDOOR RECREATION

LAKES 21

TRAILS 26

WINTER EXPERIENCES 33

STOPS AND SHOPS

WHERE TO EAT 35

SHOPS 37

STOPS 39

WHERE TO SLEEP 41

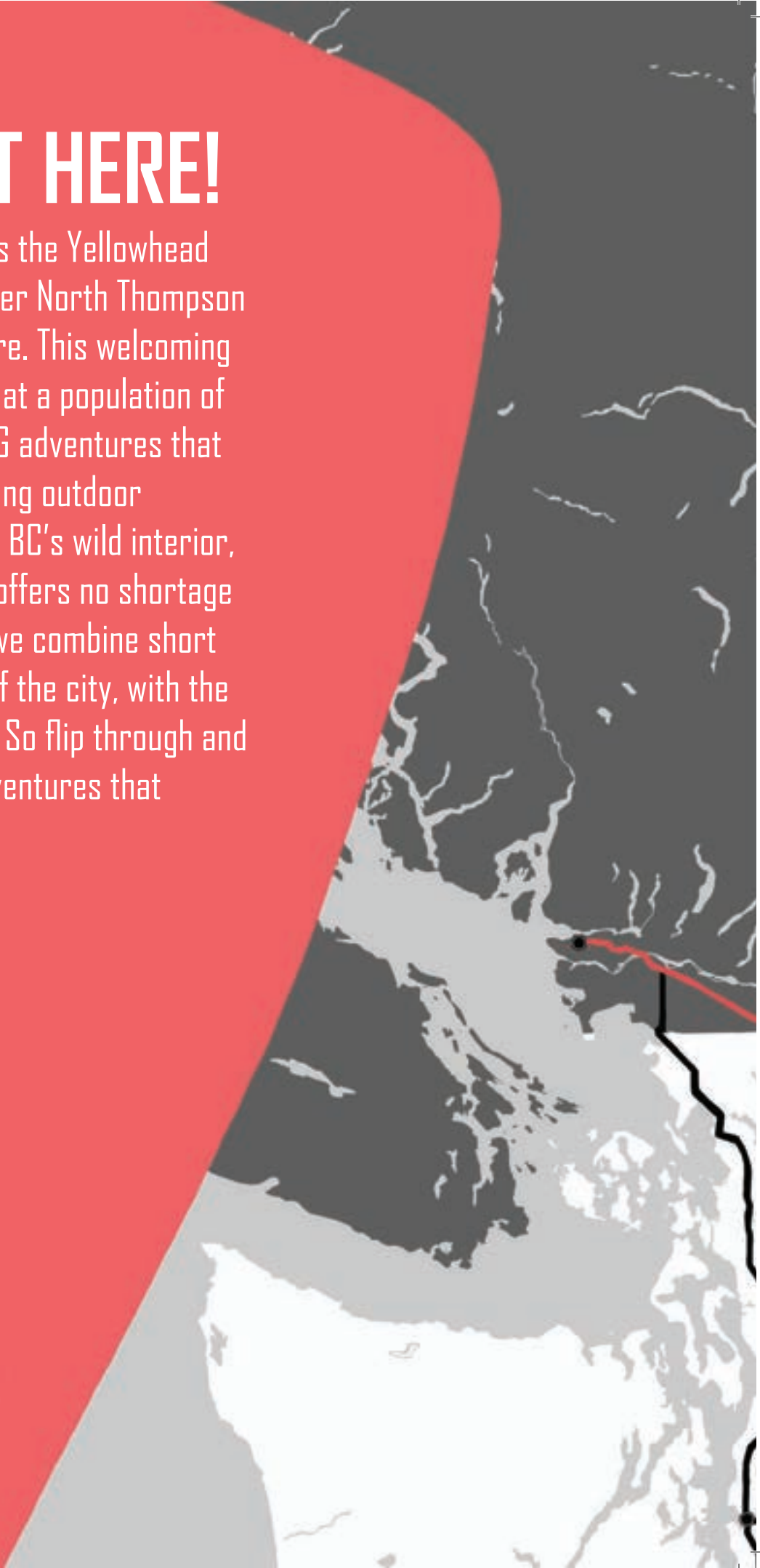
Cover Photo: North Thompson Valley Photographed by Tasha Buchanan
Barriere from Armour Mountain, Photographed by Tasha Buchanan

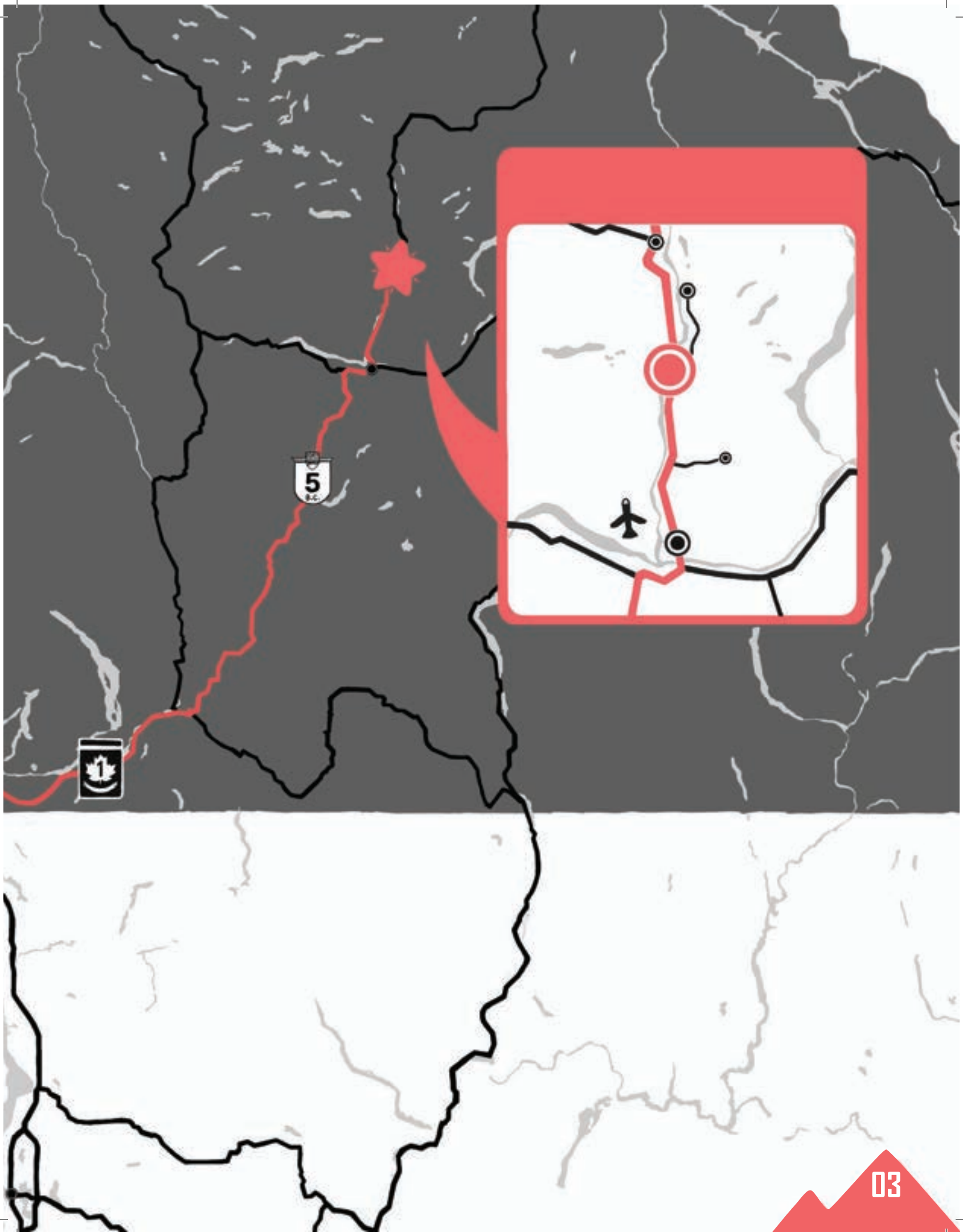
HOW TO GET HERE!

On Highway 5 (also known as the Yellowhead Highway) in BC's scenic Lower North Thompson Valley, is the town of Barriere. This welcoming community may seem small at a population of 1765, but there are some BIG adventures that await you! With all the amazing outdoor adventures you expect from BC's wild interior, the Lower North Thompson offers no shortage of things to discover. Here we combine short proximity to the amenities of the city, with the freedom of the countryside. So flip through and take a sneak peak at the adventures that awaits you!

DISTANCE FROM!

CALGARY	682 km
EDMONTON	742 km
KAMLOOPS	64 km
KELOWNA	230 km
VANCOUVER	418 km
SEATTLE	529 km





WELCOME!

TO OUR HOME

On behalf of the residents in the District of Barriere, our Council and staff, "welcome you to our community". As a visitor within the North Thompson Valley, we hope you enjoy the beauty of the town and surrounding areas. Barriere is the "Gateway to Recreation" with many lakes, hiking/biking trails and the wonders of nature. I truly hope you enjoy your stay with us, please come back and continue to explore this special part of B.C. that has so much for everyone to enjoy.



-MAYOR WARD STAMER

THE [1857-PRESENT]

STORY OF

BARRIERE

AND THE LOWER NORTH THOMPSON VALLEY

OUR NAME

Two French Canadian referred to the river they were panning in as "the Barriere" after the rocky canyons at the beginning of the river and the First Nations' fishing weirs used near the mouth of the river.

1857



1st Canadian Northern Pacific Railway goes through Barriere. Railway station operated until the 1960s

1915

BIG BUSINESS

Forest service office built since logging was such big business in the area.

1920

THE ORIGINAL TOWN

The original town center was located near the North Thompson River since most people travelled by boat up river

LATE
1800's



After a fire burnt down the railway store, a second town center was built closer to the highway

1940



Population really starts growing after WW2

1945

On Labour Day, the Native Sons of Canada lent their Louis Creek grounds and hall to the local farmers and ranchers for the 1st Fall Fair. The fair's entry catalogue contained just 12 pages, and promised: "To make your Labour Day a real holiday. A full round of entertainment during the day and evening is assured".

1956



The District of Barriere was formed when the Mayor and Town Council were elected. The town continues to grow and diversify, reducing dependency on the forest industry to promote long term sustainability!

2007

All Photos Sourced through Barriere Museum

Welcome Travellers,

As the Kukwpi7 (Chief) of Simpcw, it is my honor and privilege to welcome you to Simpcwúlecw (Simpw Territory). This area encompasses an expansive 5,000,000 hectares, and extends from North of McLure to McBride at the headwaters of Fraser River, Jasper to the East and South to the headwaters of the Athabasca River. You are stepping onto a land that has been home to the Símpcwemc (Simpw people) since time immemorial. Our tmicw (land) is more than just the soil beneath our feet; it encompasses the air we breathe, the animals that roam, the minerals that lie in the ground, all that exists below, on, and above the ground.



We hold the tmicw in the highest regard, guided by three fundamental principles:

- Yecwmenúlecw: Take Care of the Tmicw (Land)
- Tknémentem: Preserve the Tmicw (Land)
- Xyemstém re Tmicw (Land): Respect the Earth

As you journey through our beautiful territory, we ask you to embrace these principles. Take a moment to appreciate the interconnectedness of all things in nature. Tread lightly, leaving no trace behind. Show respect to the land, the water, the plants, and the animals.

By honoring these principles, you help us preserve Simpcúlecw to sustain our future generations. Enjoy your travels, and may you find peace and inspiration.

With warm regards,

**-George Lampreau
Kukwpi7 for Simpcw**

Welcome to the Lower North Thompson Valley, where you'll find a friendly welcome 24 hours a day and 12 months of the year. Nestled between mountains and rivers, our valley is called home to people from all walks of life, and we enthusiastically welcome visitors from around the globe to the place we call home.

**-JILL HAYWARD, AREA D
TNRD REPRESENTATIVE**

Our valley is full of local history: First Nations, explorers, pioneers, farmers, ranchers, logging, mining, sports, recreation, and more. Learn about Simpcw First Nation - a culturally proud community, valuing healthy, holistic lifestyles based upon respect, responsibility and continuous participation in growth and education. Check out the North Thompson Museum, our parks, artisans, and entrepreneurs.

Don't miss the annual 75th Anniversary North Thompson Fall Fair and Rodeo on the Labour Day Weekend in Barriere, take the time to go fishing with dozens of lakes to choose from, across the North Thompson River on historic reaction ferries, hike, bike, ride a horse, or listen to Music In The Park.

Relax as you enjoy our grasslands, lakes, rivers, streams, mountains, and especially our incredible star filled night, including the Milky Way, and if you're lucky, the Northern Lights. all this while making new friends, and finding inner peace. Pay us a visit - you won't be disappointed!



On behalf of the Barriere and Area Chamber of Commerce, who represent approximately 60 businesses, many of them within Barriere and the surrounding areas, the Barriere Chamber of Commerce welcomes you to our beautiful North Thompson Valley.

We hope you enjoy your stay in our community and help support our local communities and our local businesses. Feel free to stop in and visit our new visitor center at 4609 Barriere Town Road for all your tourism needs.

You can visit our website at
www.barrierechamberofcommerce.com

**-BILL KERSHAW,
PRESIDENT OF CHAMBER OF COMMERCE**

TOP EXPERIENCES

1

NORTH THOMPSON FALL FAIR & RODEO

Get out your western digs. Every Labour Day long weekend, Barriere is the host of the North Thompson Fall Fair & Rodeo. Intense rodeo competition, parades, food, entertainment and exhibits bring the community to life.

2

CHINOOK GOLF COURSE

Located in the lower North Thompson Valley in Barriere, BC just off of Hwy 5, Chinook Cove is a 9-hole, Championship length golf course. Enjoy scenic surroundings, well kept greens, lush fairways, a great clubhouse, welcoming staff, and a beautiful RV park.

3

100 + LAKES

Discover over 100 serene lakes surrounding Barriere. The area is an angler's, boater's and paddler's paradise. The lakes vary in size, but more importantly, extremely gorgeous. Camping is plentiful...imagine waking up overlooking pristine water.

4


TRAILS

Discover the abundance of wilderness trails that wind through the area forests, mountains, valleys and rivers. There are horse, hiking, biking and off-roading opportunities in and around Barriere.

5

WINTER FUN

Discover the winter wonderland that Barriere has to offer. Locals and visitors flock to the area to sled and ice fish. The Barriere Forks Trails offer well maintained X-country skiing and snowshoeing opportunities. Harp Mountain is a local favorite for snowmobilers.





Thuya photographed by Jenna Campbell
Chinook Cove Golf Course, Source
Chinookcovegolf.com Harp Mountain,
photographed by Kathey Dunn. North
Thompson Fall Fair, Photographed by
D.Burdy . Skull Mountain, photographed
by JD Sterling



Chinook Cove Golf course, Source ChinookCoveGolf.com

Chinook Cove Golf & RV

Chinook Cove Golf Course, located in the beautiful lower North Thompson Valley, is a 9-hole, Championship length golf course with scenic surroundings, well kept greens, and lush fairways.

Chinook Cove RV Park is a dog friendly, 31 site short stay RV Park. Sitting just above our golf course clubhouse, this is a private area showcasing amazing views of the Lower North Thompson Valley.



4 KM North of Barriere on Hwy 5 • Box 1400 • Barriere B.C.
Email: info@chinookcovegolf.com

Tel: 250-672-0119

Toll Free: 1-888-607-4653 (BC & Alberta)



www.chinookcovegolf.com

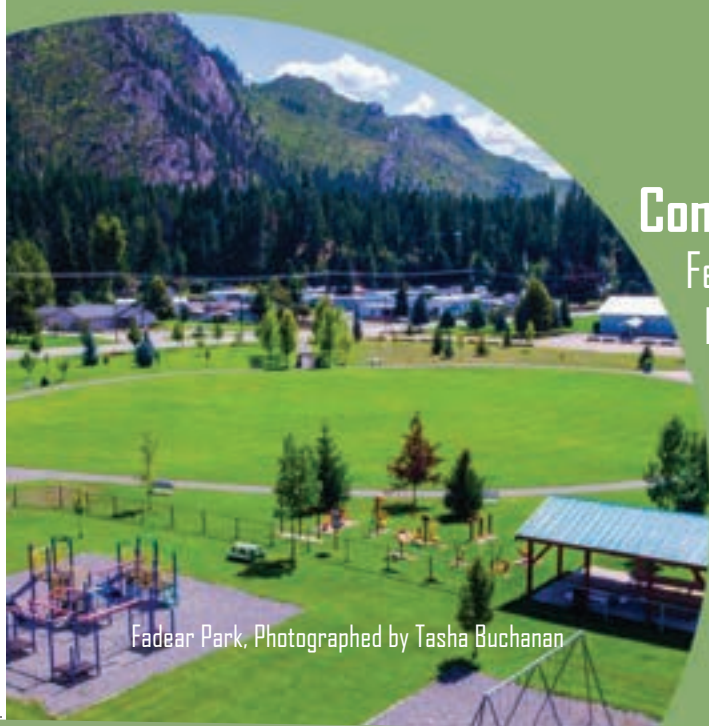


Barriere Skate Park, from Barriere Skatepark Society

Chinook Cove offers full hook up sites, hot showers, laundry, wheelchair accessible washroom facilities, communal fire pit, and internet. This is a great location for golf and experiencing what Barriere and area have to offer.

Fadear Park

Located in the heart of town, the park houses a beautiful bandshell where throughout the year they host different events. Features in the park are; public washrooms, splash pad/spray park, playground, outdoor exercise equipment, half court, community garden, ball fields, pathways, story walk, open and covered picnic areas, skatepark and plenty of green space. Also EV charging station in the park so you can relax while you recharge.



Fadear Park, Photographed by Tasha Buchanan

Community Park

Features stunning willow trees, trails, and benches with views overlooking the Barriere River. Outdoor multi-use court for tennis, pickleball, basketball and skating in the winter. Dog park, picnic area, ball fields, and concession available for special events.



Barriere Curling Club, Source Barriere Curling Club

CURLING CLUB

The Barriere Curling rink began construction in 1979. It has hosted many bonspiels and functions throughout the years. Currently the club has five leagues, a youth program and hosts three to five bonspiels per year.

Check out club news at
<https://barrirecurlingclub.com/>

RE/MAX INTEGRITY REALTY

2 - 4353 Conner Road, Barriere, BC
 Office: 250-672-1070
www.barriereproperties.com



Kathy Campbell
 Broker - Owner
kathy@barriereproperties.com
 Cell 250-851-1029



Heather Brown
 Licensed Realtor
hbrown@remax.net
 Cell 250-320-5445



Gabrielle Kind
 Licensed Realtor
kindrealestate@proton.me
 Cell 250-674-7748

Barriere
 McLure
 Clearwater
 Vavenby
 Heffley
 Pinantan



**Outstanding Agents
 Outstanding Results**

250-672-1070



North Thompson Museum

The North Thompson Museum is open to the public during the summer months. Located at 343 Lilley Road (just off of Highway 5), you can explore the Museum grounds which include a Trapper's Cabin, outdoor shed for antique farm equipment, Livery Stable housing a steam-powered train engine, a Country Store display with living quarters attached, and a replica 1800's School House. The museum also hosts numerous archives, artifacts, photos and maps to take you back in time and discover the history of Barriere and area.



Wildfire Dragon Monument

The Wildfire Dragon Monument (created by artist Michael Morrison) and story board is located in Fadear Park. In 2003 the McLure Wildfire swept through the surrounding areas of McLure to Barriere. The McLure Wildfire Monument Society initiated the creation and erection of the monument in 2008. The monument is dedicated to all of the firefighters, volunteers, individuals, churches, service groups, businesses, organizations, and government bodies – those who admirably displayed what the human spirit can accomplish when everyone works together.

The site is well worth the time to stop to learn and gaze upon the face of the dragon.



Dunn Creek Fish Hatchery Source LandofHiddenWaters.com

Dunn Creek Hatcher

Dunn Creek Hatchery is located 32.5 kms on Dunn Lake Road north of Barriere. Simpcw First Nation manages and operates the Fish Hatchery adjacent to Dunn Creek, where they raise salmon to support local waterways. Currently, the hatchery produces 20,000 Coho salmon from Dunn Creek each year. The main focus of the hatchery and Simpcw's fisheries program is the conservation, protection and management of fish populations within Simpcúl'ecw.

Fishing Lodges

Spruce Wilderness Lodge

Located on the east end of Bonaparte Lake 45 kms from Barriere. Access from the Darlington FSR out of Darfield (13 kms north on Hwy 5 from Barriere). Travel 15.5 kms, turn left onto Powder Main, and continue to Jamieson FSR 48.5 kms marker, slightly right on Jamieson FSR to the 55 kms marker, right on to Bonaparte Hill FSR. The Lodge entrance is 2.5 km on the left.

Spruce Wilderness Lodge offers a relaxing outdoor adventure where you can enjoy the natural beauty of the area. The Lodge is open year round where you can enjoy swimming, fishing, watersports, hiking, biking, hunting, snowmobiling, cross country skiing, ATVing, and wildlife & nature photography.

The Lodge offers accommodations in log chalets or comfortable cabins. The log chalets feature showers, flush toilets, wood stoves for heat, propane stoves, and propane fridges. Log chalets have a double size bed, two twin beds, and a double size hide-a-bed to ensure a comfortable sleep. The six other cabins feature wood stoves for heat, cold running water, propane stoves and electric bar fridges. These cabins can accommodate varying numbers of guests. There is a washhouse with hot showers and flush toilets for all guests.

The Lodge has a campground with four level campsites. Each campsite has a picnic table, overlook Bonaparte Lake.

For information and reservations:
sprucewildernesslodge@hotmail.com

Spruce Wilderness Lodge Source
Sprucewildernesslodge.com



The Rustic Resort

Located on Thuya Lakes 43 kms from Barriere. Access from the Thuya Creek Road just before Little Fort (23 kms north on Hwy 5 from Barriere). Travel along Thuya Creek Road for 19 kms (this is a gravel mountain road). Continue straight on Eakin Creek South FSR for 1 km, the Resort entrance is on the left.

The Rustic Resort is nestled on two very private lakes with access to 30 other lakes to fish. Open from mid May to October 1st. If you are looking for a unique wilderness adventure with family and friends you need to check out this jewel of a resort. The area is known for its fishing particularly fly fishing, but there is also hiking, biking, walking, ATV trails, and wildlife viewing.



Spruce Wilderness Lodge, Photographed by Louise Lodge


The Rustic Resort offers rustic lakefront log cabins. All cabins are equipped with gas cooking stoves, electric fridge, wood stoves for heating, running cold water, and basic pots, pans and dishes. All cabins come with a boat and eclectic motor. There is a washhouse with hot showers and flush toilets for guests.

For information: info@therusticresort.ca

For reservations: <https://therusticresort.ca/>

Rainbow Trout Resort

Located on Forest Lake 21 kms from Barriere.
Access from Agate Bay Road in Louis Creek.



Rainbow trout resort
Photographed By Tracy McNabb



Rainbow trout resort Photographed By Tracy McNabb

Travel south for 4 kms on Hwy 5, turn left onto Agate Bay Road and follow for 16.5 kms, the resort is on the left.

Rainbow Trout Resort is open year round, and offers swimming, watersports, fishing, skating and ice fishing. The Resort has three cabins and only rents to one group per booking - 16 guests maximum. This includes a private dock, fire pit, kayaks and canoes, hot tub, wifi, kitchen essentials, outdoor kitchen and BBQ, and most importantly, privacy with lake and mountain views.

For information contact
Brooks @ 778-773-0105 or
brooksmcnabb@gmail.com

For reservations:
<https://rb.gy/n4bfu3>

Barriere

LAUNDROMAT

Wash/Dry/Fold Services available

250-299-9038
4668 Barriere Town Road
8am to 8pm



OASIS WATER REFILL

Multi-Stage
Filtration System



Coin Operated
Machine

Accessible
24 Hours

4643 Barriere Town Road
Beside the Government Liquor Store

FARMER'S MARKET

SUMMER
THURS



WINTER
SAT

10^{am} - 1^{pm}

Squam Bay, Photographed by Jessica Sterling



EVENTS

FEB

Family Day Celebration

MAR

North Thompson Fish & Game Banquet
BC Team Cattle Penning

APR

Barriere Fire Fighters Association Charity Walk
Lions Easter Egg Hunt
Volunteer Fair
BC Team Cattle Penning

MAY

Dunn Folkin' Around Music Festival

JUN

Community Block Party,
Father's Day Fishing Derby,
Barrel Racing Competition

JUL

Canada Day Celebration
Dogs with Jobs
Little Britches Rodeo
Canadian National Goat Show
Canadian National Junior Sheep Show

SEP

North Thompson Fall Fair & Rodeo
BC Ag Expo
Barriere Fire Fighters Pig Roast

OCT

BCC Amazing Race

NOV

Remembrance Day (Barriere & Simpcw)
Stuff the Cruiser

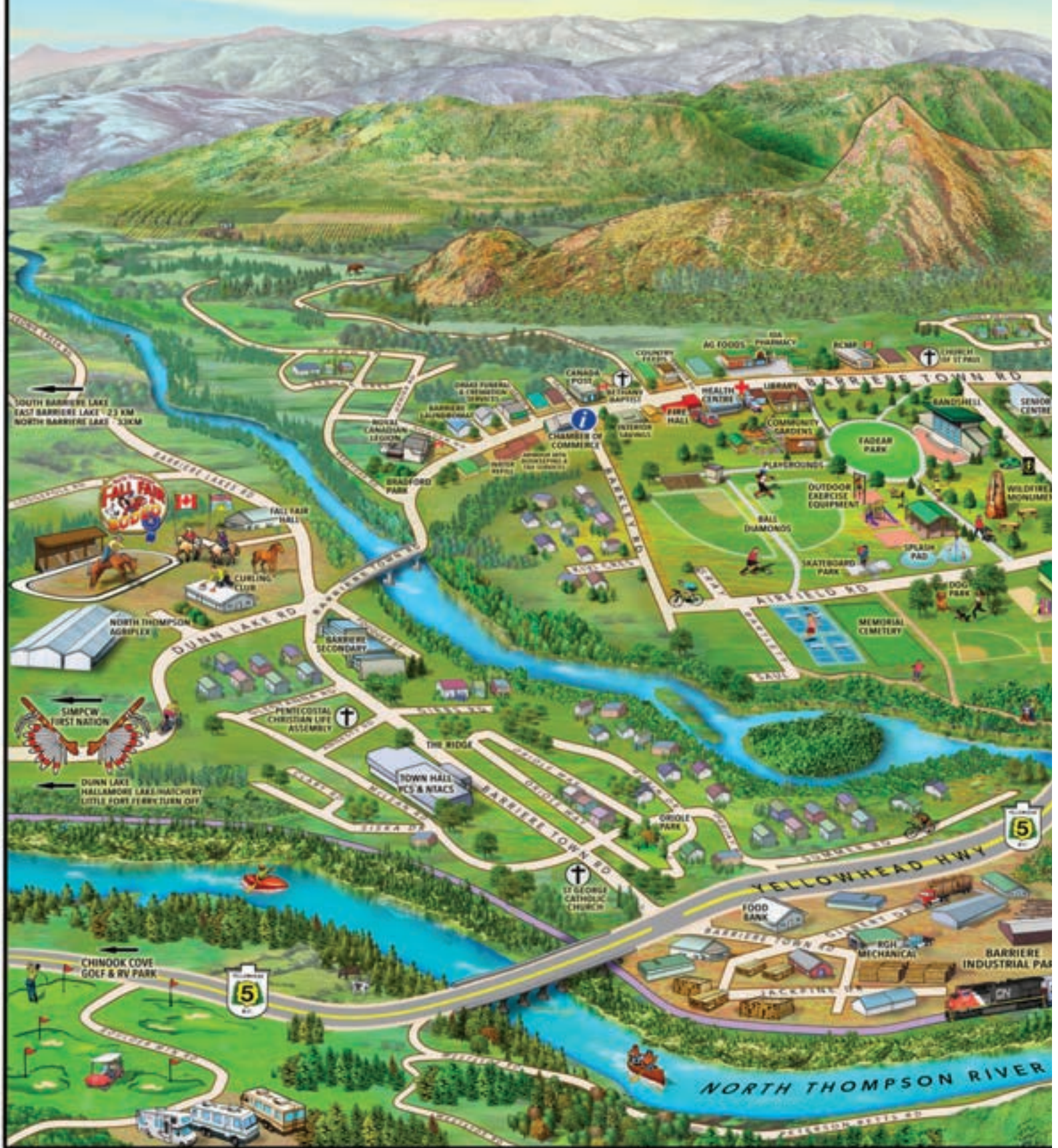
DEC

Winterfest
No Host Bazaar & Artisan Market
Christmas at the Fair
Community Christmas Dinner

Squam Bay, Photographed by Jessica Sterling

BARRIE

BRITISH



[illegible]



We've decided to share
a few of our favorites with you.

There certainly is no shortage of lakes to
explore. We have over 100 of them afterall!

EAST BARRRIERE LAKE [22 kms]

Located 22 kms from Barriere. Access
from the community of Barriere
along the Barriere Lakes Road.

Continue straight onto East
Barriere Lake Road at the
junction with North Barriere Lake
Road, and following the road until
the lake.

East Barriere Lake has an array of
recreational opportunities, particularly
watersports. However, you can find some
people fishing and there are some hiking trails.

Provincial Recreation site with 16
campsites, tables, toilets and a boat launch.
No reservations, first come, first served basis.

Rustic Resort photographed by Jenna Campbell

SOUTH BARRIERE LAKE [28 kms]

Located 28 kms from Barriere. Access is from the community of Barriere along Barriere Lakes Road, and then South Barriere Lake FSR. South Barriere Lake is a picturesque lake popular for fishing and some watersports, like kayaking. There are hiking opportunities with one main trail leading to Johnson Lake.

Provincial Recreation with two campsites, tables, toilets and boat launch. No reservations, First come, first served basis.

NORTH BARRIERE LAKE [32 kms]

Located 32 kms from Barriere. Access is from the community of Barriere on the Barriere Lakes Road, then turn at the North Barriere Lake Forest Service Road. North Barriere Lake offers something for everyone - fishing, boating, watersports, swimming, hiking, and camping.

Provincial Recreation site with 25 camping sites, tables, toilets and a boat launch. No reservations, first come, first served basis.

North Barriere Lake Resort offers a panoramic view of the lake, forest and hillside. You can reserve a cabin or campsite for your next family camping adventure.

- Seven furnished cabins
- Eight full hook-up RV sites
- Boat launch
- Convenience store
- Shower/Washroom facilities
- Boat and kayak rentals

[To book contact reservations
@northbarrierelakeresort.com]



North Barriere Lake - Photographed by Lesley Davoren

SASKUM [49km's]

Located 49 km from Barriere. Access is from the community along the Barriere Lakes Road to the junction with North Barriere Lake Forest Service Road. Travel along the North Barriere Lake Forest Service Road to the junction with Saskum Lake Forest Service Road (approximately 25 km). Turn onto the Saskum Lake Forest Service Road and travel a few kilometres until you reach the lake.

Saskum Lake is one of the clearest lakes the Lower North Thompson has to offer. Excellent for watersports, relaxing on its sandy beach and fishing. It is secluded and quiet, allowing you to connect with nature.

Provincial Recreation site with 15 sites, tables, toilets and boat launch.
No reservations, first come, first served basis.

JOHNSON LAKE [48 km's]

Located 48 km from Barriere. Access is from Agate Bay Road, 5 km South of Barriere. Follow Agate Bay Road for 22km before turning left onto Minnova FSR. Once on Minnova FSR, follow signage for 19 km. Please note that the road has many potholes and a high-clearance vehicle is recommended.

Johnson Lake gets its intensely beautiful turquoise color and clarity from an underground spring where the water flows up through the surrounding limestone rocks. It's sometimes said to be the clearest lake in BC.

Provincial Recreation Site with 12 sites, tables, toilets and car-top boat launch only.
No reservations, first come, first served basis.

Saskum Lake photographed by Gil Berube

ADAMS LAKE [39km's]

Adam's Lake Photographed by Louise Lodge

Access is from Agate Bay Road 5 km's South of Barriere. Follow Agate Bay Road for 33km's until the intersection of Agate Bay Road and Adams FSR. The boat launch can be accessed by proceeding straight. The Adam's Lake provincial Park site can be accessed by turning right on Adam's FSR and driving for 18km. The Squam Bay provincial recreation site can be accessed by turning left on Adams FSR and driving 1.5km.

Adams Lake is the largest of our recommended lakes. The 63km long, deep cold water lake is the perfect place to enjoy swimming, cliff diving, camping, boating and fishing. There are multiple campgrounds along the shores of the lake and multiple self-built campsites you can access by boat for those who prefer to rough it. This lake stands out from the others on our list because of the First Nations pictographs that can be found in multiple locations along the lake which can be accessed by boat

Adams Lake Provincial Park Bush Creek site with 27 vehicle-accessible camping sites, 4 walk-in sites, toilets and a boat launch.

No reservations, first come, first served basis.

Squam Bay Recreation site with 4 camping sites, tables, toilets and a boat launch.

No reservations, first come, first served basis.

GORMAN LAKE [19 kms]

Located 19 kms from Barriere. Access from Westsyde Road (2.5 kms north on Hwy 5 from Barriere). Follow Westsyde Road for 6.8 kms, turn on to Gorman Lake FSR and continue for 11 kms.

Gorman Lake recreation site is used mainly by campers and boaters who like to fish. The site is fairly small and offers an open grassy environment with two sites, tables and toilet.

No fees for camping.

MAYSON LAKE [32 kms]

Located 32 kms from Barriere. Access from the Darlington FSR out of Darfield (13 kms north on Hwy 5 from Barriere). Travel 15.5 kms, turn left onto Powder Main, travel down to 48.5 kms onto Jamieson FSR, Mayson Lake is located at the 50 km mark on the Jamieson Creek FSR.

Mayson Lake is a larger serene lake, ideal for wildlife viewing and fishing. There are four sites, tables, toilets and boat launch.

No fees for camping.



Bonaparte Lake Photographed by Amanda Oldfield

ALLEN LAKE [24 kms]


Located 24 kms from Barriere. Access from Westsyde Road (2.5 kms north on Hwy 5 from Barriere). Follow Westsyde Road for 6.8 kms, turn on to Gorman Lake FSR and continue for 15 kms.

Allen Lake is a recreation site offering camping and fishing. There are six sites, tables, toilets and boat launch.

No fees for camping.

There are many more lakes in the Bonaparte Plateau area worth checking out during day trips from Barriere or while camping at the other recreation sites. Windfall and Scott Lake have small campsites with toilets and tables and are ideal for wildlife viewing and fishing.





Dunn Peak photographed by Louise Lodge

TRAILS

LEGEND



BMX Park



Ball Diamond



Dog Park



Pickleball Court

Paved

Gravel

Rough Boot
Path

1  Splash Pad

2  Fire Memorial

3  Bandshell

the **print**room

Your one stop source for all things printed

4635 Barriere Town Road
Barriere, BC V0E 1E0

P. 250-672-9994
E. amos_team@outlook.com



Print * Copy * Design

Graphic Design
Business Cards
Menus
Flyers
Posters
Decals
Tickets
Event Programs

Post Cards
Booklets
Stickers & Labels
Banners
Calenders
Brochures
Invitations
Event Guest Books

Greeting Cards
Indoor/Outdoor Signage
Rack Cards
Decals
Coil & Comb Binding
Laminating
Stapling



Facebook page
www.ambats.ca



ARMOUR MOUNTAIN

Bookkeeping & Tax Services Inc.

**S ACCOUNTING SERVICES INC**

4635 Barriere Town Road
Barriere, BC V0E 1E0
P. 250-672-9994
E. amos_team@outlook.com

Bookkeeping

- * Set-up Accounting Programs
Sage & Quickbooks

Government Reports

- * GST, PST, Worksafe & Payroll

Taxes

- * Business & Personal



www.ambats.ca

Data Entry

- * Customer & Vendor Account Set-up
* Invoices & Payment Processing

Payroll Processing

- * Sub-Contract Payments,
T4 Processing, Record of Employment



MAP LEGEND

- TH** TRAIL HEAD
- P** PARKING
- VP** VIEW POINT
- ST** STEEPER TERRAIN
- R** ROAD
- FSR** FOREST SERVICE ROAD
- PR** PERMITTED ROADS
- C100** CONTOUR 100 METRES
- C20** CONTOUR 20 METRES
- X** ELEVATION POINT

Located 15.5 kms from Barriere on Westsyde Road near Fish Trap Recreation site is the trail head for Skull Mountain trail system. There are nine trails in this trail system ranging from 3.6 kms to 22.5 kms.


The trail system sits within a designated wildlife management area meaning they are used for biking, trail running, hiking and walking exclusively.



WINTER EXPERIENCES

The adventure does not stop when the snow falls. Barriere and area provides winter enthusiasts with a number of cold weather experiences!


If ice fishing is how you enjoy spending a sunny winters day, many of our lakes are excellent for ice. Popular ice fishing lakes include Forest Lake, North Barriere Lake, Dunn Lake and Johnson Lake. A few of these lakes may require you to sled into them.



Dunn Peak as viewed from Harp Mountain, Source: Interlakes Snowmobiel Club

If sledding is what you enjoy there are many opportunities in the surrounding mountains and back country. Harp Mountain is a personal favourite among the locals especially with the snow drifters cabin. Folks also enjoy Gorman Lake and Scott Lake areas on the Bonaparte Plateau, and the South Barriere Lake/Johnson Lake loop.

Another excellent place to explore in the winter is Barriere Forks Regional Park. This non-motorized trail network is fantastic for X-country skiing and snowshoeing. With 8 kms of maintained trails, a fire pit and a warming cabin, Its the perfect place to spend any winters day.




Barriere Forks, photographed by Louise Lodge

Clary Developments SERVICED LOTS

Level and ready to go properties available, for new modulars or home built stick frame homes. The local developer can help with building permits, foundations and electrical. Make your dream a reality.

Each property has town water and sewer to the property line, and are within walking distance to the amenities of the quaint town of Barriere, BC. The little town in the North Thompson Valley is not only close to Kamloops and SunPeaks year round resort, it is also surrounded by beautiful forested lakes and has it's own water park, skateboard park, curling rink, Fall Fair and the Chinook Cove Golf Course. Whether you are raising a family, settling in for retirement, a building contractor wanting to build spec houses, multi-family homes or you are just ready to embrace living in this great community.

Gary Forsythe
250-819-1947
PO Box 595
Barriere, BC V0E 1E0
www.clarydevelopment.ca



Chamber Member



WHERE TO EAT!

SAM'S PIZZA

250-672-5363

4307 Yellowhead Hwy

BLUE MOON GALERIA & CAFE

4628 Barriere Town Road

604-833-1847

BARRIERE MOTOR INN

250-672-9423

4347 Yellowhead Hwy

STATION HOUSE

250-672-0002

Station Road

HIGH FIVE DINER


250-677-4400

9916, Little Fort

MURRAY'S ICECREAM

4353 Conner Road





Seafood platter from
Sams Pizza, Source Sams Pizza

A&W

250-672-2189

351 Yellowhead Hwy

CHESTER'S CHICKEN

4373 Conner Road

778-362-1929

SUBWAY

250-672-5533

397 Russell Street

SHOPS



The Locals of Louis Creek Artisan Market, Source: Locals of Louis Creek Artisan Market

TIMELESS TREASURES ANTIQUES

250-672-2094

3-4377 Conner Road

TENIYE LOCAL MARKET

778-910-0021

5085 Barriere Town Road

THE LOCAL OF LOUIS CREEK ARTISAN MARKET

250-672-0146

3653 Louis Creek Road

LITTLE & LARGE LIQUIDATION

778-536-664

4610 Barriere Town Road

RAINER CUSTOM CUTTING

250-672-9629

7529 Yellowhead Hwy

IDA PHARMACY

250-672-9791

4480 Barriere Town Road



BARRIERE TIMBER MART

250-672-9323

4287 Yellowhead Hwy

COUNTRY FEEDS

250-672-5256

4550 Barriere Town Road

AGREEMENT MAKERS

Mediation and Conflict Management Services

- Family or Separation
- Workplace Issues
- Farm Debt
- Bullying, Harassment, Discrimination
- Court Approved Processes, Legal Aid Eligible

Ph: 778-220-5930 Email: grace.baker@live.com

Alcoholics Anonymous

Open meetings
Mondays @ 7:30pm
Christian Life Assembly
4818 Annesty Road, Barriere
Wheelchair accessible



SERVICES

AG FOODS

250-672-9929

4510 Barriere Town Road

BARRIERE LAUNDROMAT

250-299-9038

4668 Barriere Town Road

BARRIERE VETRINARY CLINIC

236-597-0402

4643 Barriere Town Road

CHEVRON

778-362-1928

4377 Conner Road

ESSO

250-672-5624

397 Russell Street

INTERIOR SAVINGS CREDIT UNION

250-672-9736

4621 Barriere Town Road

MOUNTAIN VALLEY RV SERVICES

250-554-8348

mobile service

PETRO CANADA

250-672-9233

4360 Yellowhead Hwy

BACKWOODS CHIROPRACTIC

778-694-8997

3-4609 Barriere Town Road

BARRIERE LIBRARY

250-672-5811

4511 Barriere Town Road

BC LIQUOR STORE

250-672-9755

4639 Barriere Town Road

DRAKES CREMATION & FUNERAL SERVICES LTD.

250-672-1999

4638 Barriere Town Road

INSIGHT TIRE & AUTO

250-672-5270

5159 Barriere Town Road

INTERIOR SAVINGS INSURANCE

250-672-9634

4621 Barriere Town Road

NORTH RIVER TOWING

250-672-0110

mobile service

RGH MECHANICAL

250-299-4357

mobile service



Barriere Library, Source:
Barriere library Website

RE/MAX INTEGRITY REALTY

250-672-1070

2-4353 Conner Road

ROYAL LEPAGE WESTWIN REALTY

250-672-5300

2A-4480 Barriere Town Road

THE PRINT SHOP

250-672-9994

4635 Barriere Town Road

WATER FILL STATION

4643 Barriere Town Road



Bringing your heart healthy foods to your table!

4510 Barriere Town Road, Barriere BC (250) 672-9929

Monday to Saturday, 9am to 6pm / Sunday 10am to 5pm

WHERE TO STAY

PINE GROVE CAMPGROUND & RV

250-672-5524

421 Walterdale Road, McLure

<https://www.pinegrovecampground.net/>



Pine Grove Campsite Source: Travel British Columbia



Drake Cremation & Funeral Services Ltd

*Kamloops * Barriere * Clearwater
Helping families with care & compassion at their time of need.*

Mary Ann Shewchuk, Funeral Director
250.377.8225
contact@drakecremation.com
www.drakecremation.com



Nature / Forest Therapy and Walks

Getting connected to nature to create
relaxation and joy.
Slow gentle walks guided
during the summer.
Online or in person.



Ph: 778-220-5930
Email: grace.baker@live.com